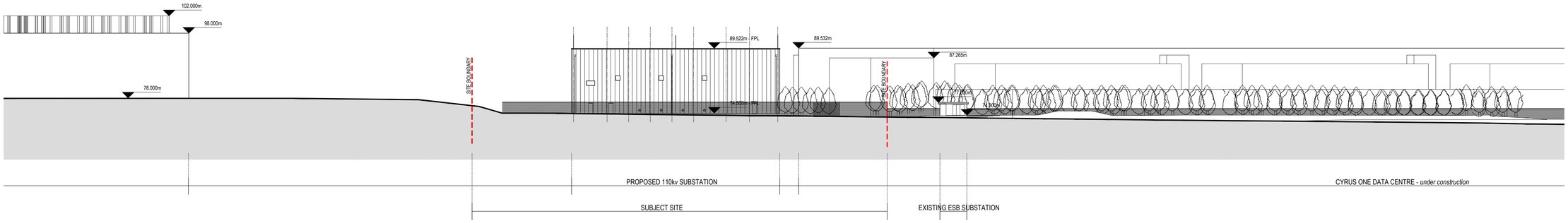

1 A-1010 PROPOSED CONTIGUOUS ELEVATION AA

SITE INFORMATION Scale: 1:500

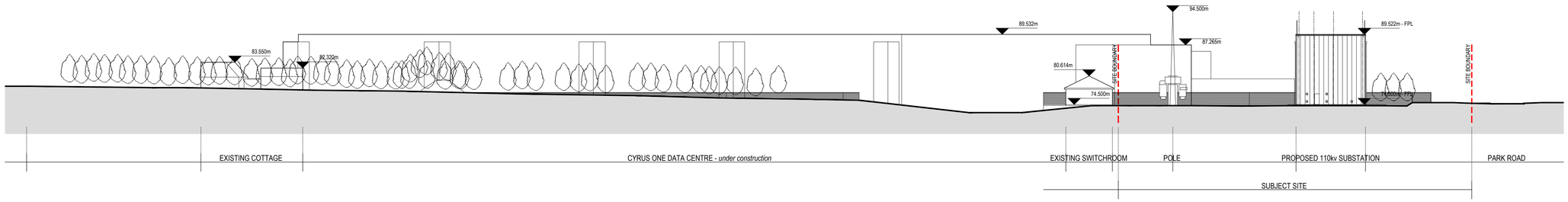

2 A-1011 PROPOSED CONTIGUOUS ELEVATION BB

SITE INFORMATION Scale: 1:500

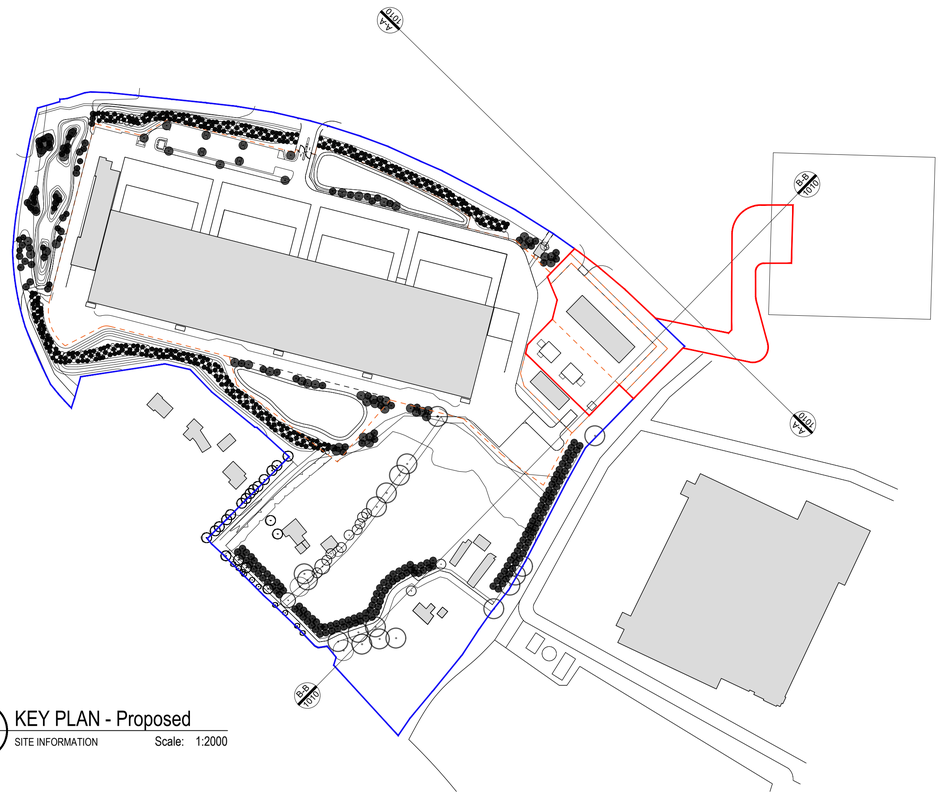

3 A-1010 KEY PLAN - Proposed

SITE INFORMATION Scale: 1:2000

COPYRIGHT:
The design and details shown on this drawing are applicable to their project only and may not be reproduced in whole or in part or be used for any other project or purpose without the written permission of TOT Architects with whom copyright resides.

DO NOT SCALE from this drawing. Use figured dimensions. Contractor to check all dimensions on site prior to commencement of works. Any discrepancies are to be referred to the ARCHITECT.

KEY PLAN:

N

LEGEND:

SITE BOUNDARY, SUBJECT TO PLANNING APPLICATION

ADDITIONAL SITE IN APPLICANTS OWNERSHIP

REVISIONS

DATE	REV.	BY.	CHECKED	DESCRIPTION
16.12.2020	P01	BM	PB	ISSUED FOR PLANNING

TOT ARCHITECTS

REGISTERED OFFICE
49 Upper Mount Street
Dublin 2, Ireland

T +353 1 703 7800
W www.totarch.ie
E info@totarch.ie

PROJECT:
CyrusOne DUBLIN
110kv SUBSTATION

STAGE:
PLANNING

DRAWING TITLE:
PROPOSED CONTIGUOUS ELEVATIONS

DATE: OCT. 2020
SCALE: 1:500
DRAWN: BM
CHECKED: PB
JOB NO: 19-128
STATUS CODE: S4

DRAWING NO:
19128-TOT-ZZ-XX-DR-A-1010
PROJECT ORIGINATOR ZONE LEVEL TYPE ROLE NUMBER

SHEET SIZE: A1
REVISION: P01